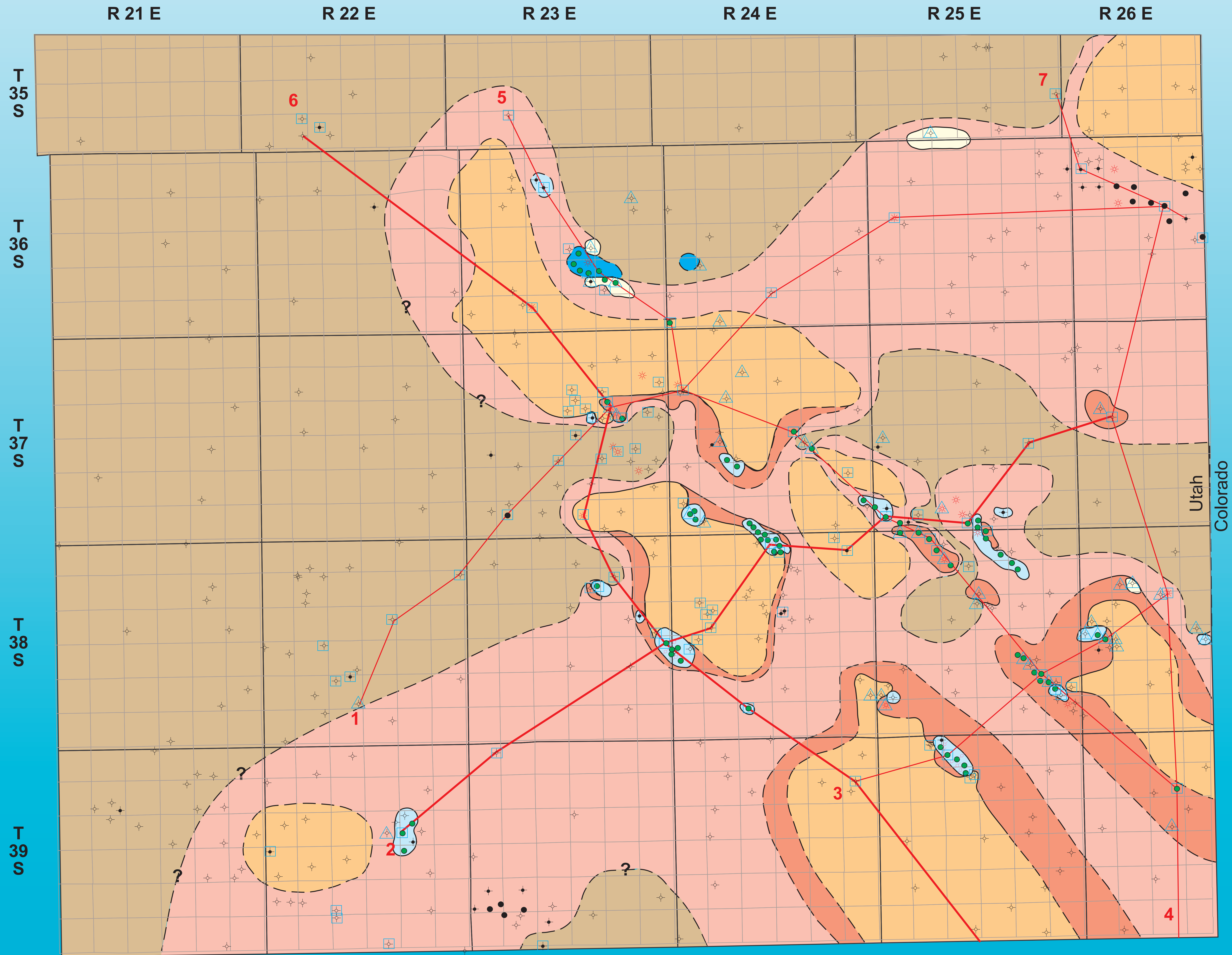


Regional Facies

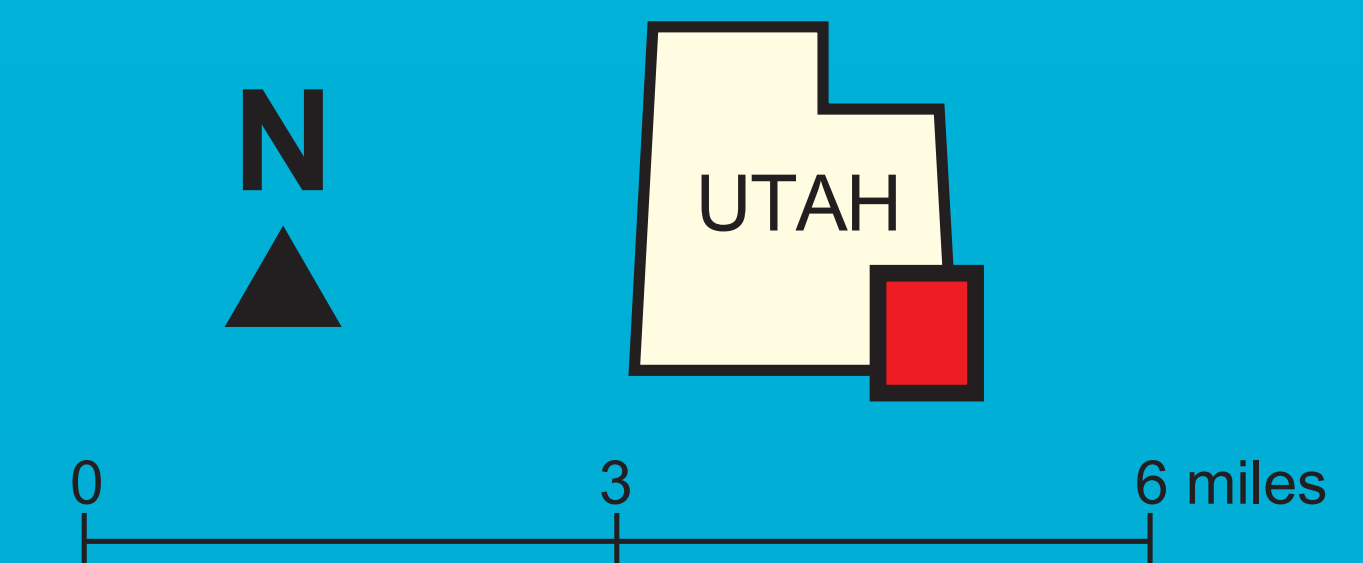
Upper Part - Upper Ismay Zone (Paradox Formation)



Utah
Colorado

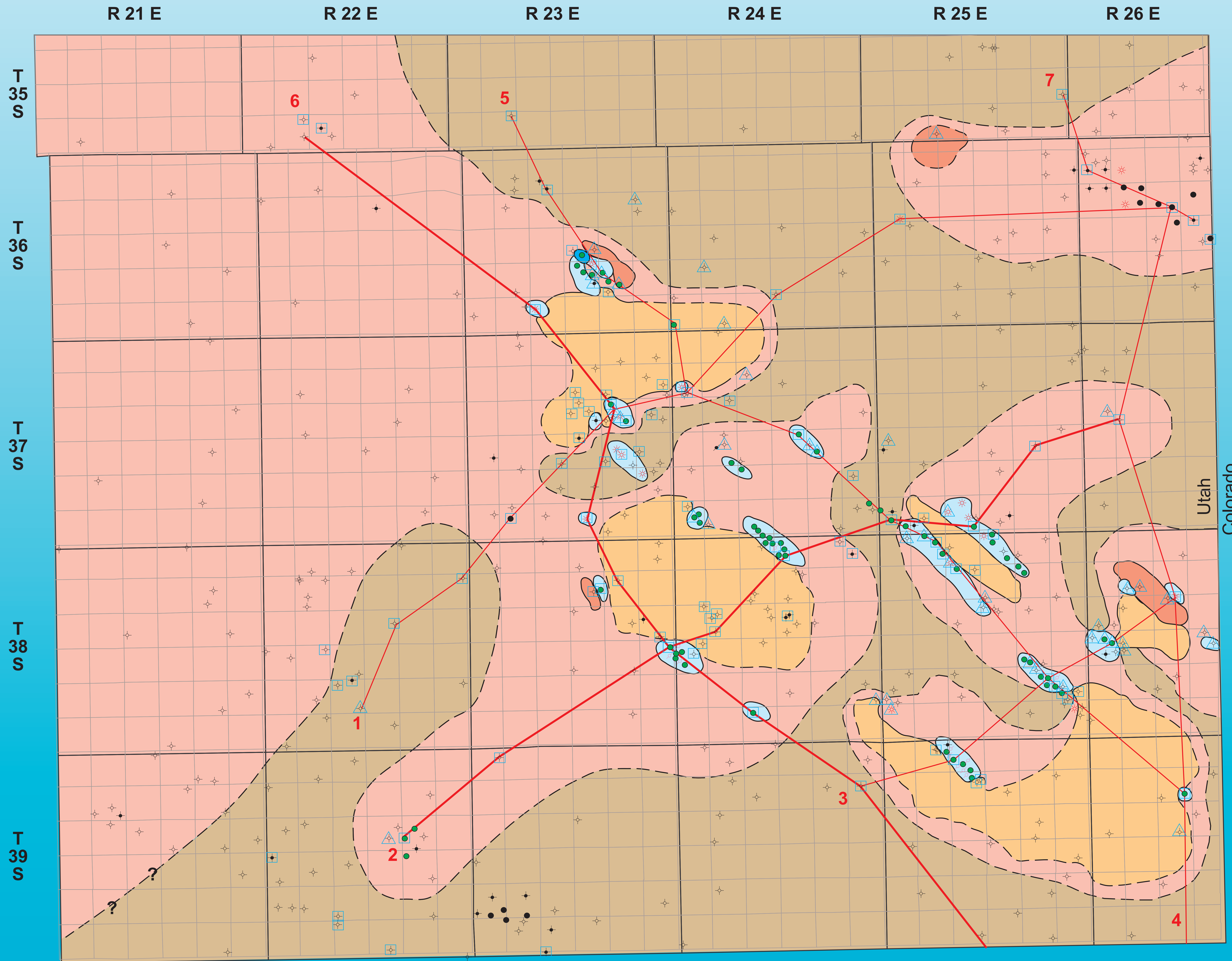
Explanation

<ul style="list-style-type: none"> * Gas well ● Oil well ● Upper Ismay Producer ⋄ Plugged & abandoned well ⋄ Plugged ex-producing well ⋄ Water injection well ⋄ Temporarily abandoned — Cross Sections 	<ul style="list-style-type: none"> Open Marine Anhydritic Salinas Inner Shelf/Tidal Flats Phylloid-Algal Mounds 	<ul style="list-style-type: none"> Bryozoan Mounds Dunes (Quartz Sandstone) △ Core Description Log Analysis 	<p style="text-align: center;">Contacts</p> <ul style="list-style-type: none"> — Well Defined - - - Interpreted
---	---	---	--



Regional Facies

Lower Part - Upper Ismay Zone (Paradox Formation)



Utah
Colorado

Explanation

Gas well	Open Marine	Bryozoan Mounds	Contacts
Oil well	Anhydritic Salinas	Middle Shelf	
Upper Ismay Producer	Inner Shelf/Tidal Flats	Dunes (Quartz Sandstone)	Interpreted
Plugged & abandoned well	Phylloid-Algal Mounds	Core Description	
Plugged ex-producing well		Log Analysis	
Water injection well			
Temporarily abandoned			
Cross Sections			

