UTAH GEOLOGICAL SURVEY
a division of
Utah Department of Natural Resources



This geologic map was funded by the Utah Geological Survey and the U.S. Geological Survey, National Cooperative Geologic Mapping Program, through USGS STATEMAP award number 07HQAG0141. The views and conclusions contained in this document are those of the author and should not be interpreted as necessarily representing the official policies, either expressed or implied, of the U.S. Government.

This open-file report makes information available to the public during the review and production period necessary for a formal UGS publication. The map may be incomplete, and inconsistencies, errors, and omissions have not been resolved. While the document is in the review process, it may not conform to UGS standards; therefore it may be premature for an individual or group to take actions based on its contents.

Although this product represents the work of professional scientists, the Utah Department of Natural Resources, Utah Geological Survey, makes no warranty, expressed or implied, regarding its suitability for a particular use. The Utah Department of Natural Resources, Utah Geological Survey, shall not be liable under any circumstances for any direct, indirect, special, incidental, or consequential damages with respect to claims by users of this product.

For use at 1:24,000 scale only. The UGS does not guarantee accuracy or completeness of the data.

SCALE 1:24,000

1 0.5 0 1 MILE

1000 0 1000 2000 3000 4000 5000 6000 7000 FEET

1 0.5 0 1 KILOMETER

TOPOGRAPHIC CONTOUR INTERVAL 40 FEET
STRUCTURAL CONTOUR INTERVAL 100 FEET
Structure contours drawn on top of the Navajo Sandstone

12°
TRUE NORTH
MAGNETIC NORTH
APPROXIMATE MEAN DECLINATION, 2007

Base from USGS Mount Carmel 7.5' Quadrangle (1985)
Projection: UTM Zone 12
Datum: NAD 1927
Spheroid: Clarke 1886

Project Manager: Bob Biek
GIS and Cartography: J. Buck Ehler

Utah Geological Survey
1594 West North Temple, Suite 3110
P.O. Box 146100, Salt Lake City, UT 84114-6480
(801) 537-3300
geology.utah.gov

This map was created from Geographic Information System (GIS) files using ArcMap software from ESRI

INTERIM GEOLOGIC MAP OF THE MOUNT CARMEL QUADRANGLE, KANE COUNTY, UTAH

By
Janice M. Hayden

2008

INTERIM GEOLOGIC MAP OF THE MOUNT CARMEL QUADRANGLE, KANE COUNTY, UTAH

by

Janice M. Hayden

Disclaimer

This open-file release makes information available to the public during the review and production period necessary for a formal UGS publication. The map may be incomplete, and inconsistencies, errors, and omissions have not been resolved. While the document is in the review process, it may not conform to UGS standards; therefore, it may be premature for an individual or group to take actions based on its contents.

Although this product represents the work of professional scientists, the Utah Department of Natural Resources, Utah Geological Survey, makes no warranty, expressed or implied, regarding its suitability for a particular use. The Utah Department of Natural Resources, Utah Geological Survey, shall not be liable under any circumstances for any direct, indirect, special, incidental, or consequential damages with respect to claims by users of this product.

For use at 1:24,000 scale only. The UGS does not guarantee the accuracy or completeness of the data.

This geologic map was funded by the Utah Geological Survey and the U.S. Geological Survey, National Cooperative Geologic Mapping Program, through USGS STATEMAP award number 07HQAG0141. The views and conclusions contained in this document are those of the author and should not be interpreted as necessarily representing the official policies, either expressed or implied, of the U.S. Government.

OPEN-FILE REPORT 531
UTAH GEOLOGICAL SURVEY
a division of
Utah Department of Natural Resources
2008

Description of Map Units

QUATERNARY

Artificial deposits

Qf **Artificial fill deposits** (Historical) – Artificial fill used to create waste-water treatment ponds, small dams and road bases; consists of engineered fill and general borrow material; although only a few deposits have been mapped, fill should be anticipated in all built-up areas, many of which are shown on the topographic base map; 0 to 30 feet (0-9 m) thick.

Alluvial deposits

Qal_1 **Stream alluvium** (Holocene) – Moderately to well-sorted clay to boulder deposits in large, active drainages; mapped along North Fork of the Virgin River and its larger tributaries; includes stream-terrace deposits as much as 10 feet (3 m) above modern channels; 0 to 30 feet (0-9 m) thick.

Qat_2 **Stream-terrace deposits** (Holocene to upper Pleistocene) – Moderately to well-sorted sand, silt, and pebble to boulder gravel that forms level to gently sloping surfaces about 10 to 50 feet (3-15 m) above modern drainages; deposited primarily in stream-channel and flood-plain environments; may include poorly sorted alluvial-fan deposits, slope wash, and minor talus too small to map separately; older part of deposits have calcic soils that exhibit stage II pedogenic carbonate development (Birkeland and others, 1991); upper reaches still receive sediment, but deposits are being incised by North Fork of the Virgin River and its tributaries; 0 to 30 feet (0-9 m) thick.

Qafy **Alluvial-fan deposits** (Holocene) – Non-stratified, poorly to moderately sorted, subangular to subrounded, clay- to boulder-size sediment deposited at the mouths of active drainages; clast composition varies, reflecting rock types exposed in drainage basins upstream; primarily deposited as debris flows on active depositional surfaces; usually 10 to 30 feet (3-9 m) thick.

Qag **Alluvial-gravel deposits** (Holocene to middle Pleistocene) – Poorly to well sorted, subangular to rounded, gravel- and cobble-sized clasts locally mixed with sand and interbedded with silt and mud; deposited principally as debris flows on pediment surfaces and as higher stream-terrace and channel-fill deposits; clasts vary with source, reflecting rock types exposed in drainage basins upstream, from locally derived sandstone to transported quartzite cobbles; 0 to 180 feet (0-55 m) thick.

Eolian deposits

Qes **Eolian-sand deposits** (Holocene to upper Pleistocene) – Well- to very well sorted, very fine to medium-grained, well-rounded, mostly quartz sand derived principally from the Navajo Sandstone; commonly deposited in irregular hummocky mounds on the lee side of ridges, primarily on the Navajo Sandstone but also mapped on adjacent Jurassic units as well as on alluvial-gravel (Qag) and in mixed eolian and alluvial (Qea) deposits; 0 to 20 feet (0-6 m) thick.

Mass-movement deposits

Qmt **Talus** (Holocene to upper Pleistocene) – Very poorly sorted, angular boulders with fine-grained interstitial sediment; deposited mostly by rock fall and sand flow on and at the base of steep slopes; forms primarily from blocks and sand that weather from the Navajo Sandstone; locally contains small landslide and slump deposits; mantles slopes beneath cliffs and ledges; 0 to 20 feet (0-6 m) thick.

Mixed-environment deposits

Qac **Mixed alluvial and colluvial deposits** (Holocene to upper Pleistocene) – Poorly to moderately sorted, clay- to boulder-sized, locally derived sediment deposited in swales and minor active drainages by fluvial, slope-wash, and creep processes; some deposits downstream from the Paria River Member of the Carmel Formation include secondary gypsum (gypcrete) deposition; gradational with alluvial-stream (Qal_1) and mixed alluvial and eolian (Qae) deposits; 0 to 30 feet (0-9 m) thick.

Qaco **Older mixed alluvial and colluvial deposits** (Pleistocene) – Poorly to moderately sorted, clay- to boulder-sized, locally derived sediment deposited primarily in stream-channel and flood-plain environments but also by slope-wash and creep processes, forming level to gently sloping surfaces about 10 to 50 feet (3-15 m) above modern drainages; mapped along the edges of small, active drainages (Qac) such as Sethys Canyon in the southwest corner of the map area; 0 to 20 feet (0-6 m) thick.

Qea **Mixed eolian and alluvial deposits** (Holocene to upper Pleistocene) – Moderately to well-sorted, fine- to medium-grained eolian sand partially reworked by alluvial processes; includes some poorly to moderately sorted gravel to mud deposited in minor channels; 0 to 20 feet (0-6 m) thick.

unconformity

CRETACEOUS

Kt? Tropic Shale (Upper Cretaceous) – Shown in cross section only. The formation thickens eastward across the Kanab 30’ x 60’ quadrangle from just a feet thick north of Zion Canyon (Biek and Hylland, 2007) to 1000 feet (300 m) thick in the vicinity of Bryce Canyon National Park (Doelling, 2008).

Kd **Dakota Formation** (uppermost Lower? and Upper Cretaceous) – Steep, slope-forming, light-olive-gray to medium-light-gray mudstone and siltstone interbedded with ledge-forming, pale-yellowish-brown, thick-bedded, fine- to medium-grained sandstone and thin, less than one-foot-thick (0.3 m), coal beds near the base and top of the formation; locally, channel-fill conglomerate to very coarse grained sandstone up to 10 feet (3 m) thick lies at base of the formation above the K unconformity of Pipiringos and O’Sullivan (1978); basal conglomerate may be separated from the rest of the formation by an unconformity since a pollen assemblage from a sample of the lower part indicates a late Early Cretaceous age (Doelling and Davis, 1989), and may be equivalent to the Cedar

Mountain Formation of Biek and Hylland (2007); conglomerate clasts are well-rounded, pebble- to cobble-size quartzite, limestone, and chert and subangular, local petrified wood; although Dakota strata are typically poorly exposed and involved in large landslides throughout southern Utah, exposures in this quadrangle are good and landslides, mostly along the fault zone, are minimal and not mapped separately; however, large landslides are present just north of the quadrangle boundary; unconformable lower contact is drawn at the base of the gray mudstone or, where present, the sandstone to conglomerate beds, and above the friable, yellowish-gray sandstone of the Winsor Member of the Carmel Formation; forms basal portion of the Gray Cliffs step of the Grand Staircase (Gregory, 1950); marine pelecypods and scarce ammonoids occur in lower and upper parts (Sable and Hereford, 2004); deposited in a variety of flood-plain, estuarine, lagoonal, and swamp environments (Gustason, 1989; Laurin and Sageman, 2001; Tibert and others, 2003); Biek and Hylland (2007) placed the upper contact, which is gradational and intertongues with the overlying Tropic Shale, at the top of the "sugarledge sandstone," whereas Doelling (2008) included the "sugarledge sandstone" in the Tropic Shale, with the result that reported thicknesses of Dakota and Tropic strata differ in the west and central parts of the Kanab 30' x 60' quadrangle; the exposed thickness of Dakota strata in this quadrangle is as much as 160 feet (50 m).

K unconformity (Pipiringos and O'Sullivan, 1978)

JURASSIC

Carmel Formation

The Carmel Formation was named by Gilluly and Reeside (1926) and first described by Gregory and Moore (1931) for rocks exposed near Mount Carmel, within this quadrangle; this report follows the nomenclature of Doelling and Davis (1989), who divided the formation into four members, all of Middle Jurassic age (Imlay, 1980).

Jcw **Winsor Member** (Middle Jurassic) – Dusky yellow to yellowish-gray, very fine to medium-grained, friable sandstone and minor pinkish-gray to pale-pink siltstone; poorly cemented, thus poorly exposed; weathers to steep, yet smooth and rounded, vegetated slopes; lower conformable contact drawn where the yellowish-gray sandstone gives way to mostly pinkish-gray to pale-pink siltstone and limestone of the Paria River Member; mapped in the hills behind the town of Mount Carmel and in the northwest part of the quadrangle; deposited on a broad, sandy mudflat (Imlay, 1980; Blakey and others, 1983); about 60 to 80 feet (18-25 m) thick.

Jcp **Paria River Member** (Middle Jurassic) – Pinkish-gray to pale-pink siltstone and very thin bedded, yellowish-gray to grayish-orange-pink limestone and micritic limestone that overlies a basal, thick-bedded, white, alabaster gypsum bed 5 to 12 feet (1.5-4 m) thick; limestone weathers to small chips and plates and locally contains casts and molds of small pelecypods (Doelling, 2008); basal gypsum forms ledge while the overlying layers form a steep slope; lower conformable contact is sharp and broadly wavy at the base of the massive gypsum bed above the variegated moderate-reddish-brown to pinkish-gray gypsiferous siltstone and mudstone of the Crystal Creek Member; mapped in the

northwest corner of the quadrangle and along the northwest-trending fault zone that extends south from Mount Carmel Junction; deposited in shallow-marine and coastal-sabkha environments (Imlay, 1980; Blakey and others, 1983); 80 to 140 feet (25-40 m) thick.

Jcx **Crystal Creek Member** (Middle Jurassic) – Alternating bands of thin- to medium-bedded, pale- to moderate-reddish-brown, gypsiferous siltstone and very fine to medium-grained sandstone, and gypsum with thin interbeds of pinkish-gray mudstone; friable; forms vegetated slopes; poorly exposed except in road cuts and along fault zones; lower conformable contact is at the base of the alternating, pale- to moderate-reddish-brown bands of siltstone, above the light-olive-gray interbedded shale and limestone of the Co-op Creek Limestone Member; Kowallis and others (2001) reported two $^{40}Ar/^{39}Ar$ ages of 167 to 166 million years old for altered volcanic ash beds (likely derived from a magmatic arc in what is now southern California and western Nevada) within the member near Gunlock, about 50 miles (80 km) west of the quadrangle; deposited in coastal-sabkha and tidal-flat environments (Imlay, 1980; Blakey and others, 1983); about 120 to 150 feet (35-45 m) thick.

Jcc **Co-op Creek Limestone Member** (Middle Jurassic) – Light-olive-gray to light-gray, thin- to medium-bedded, micritic limestone and sandy limestone interbedded with mostly light-gray, thinly laminated to thin-bedded, micritic limestone, calcareous shale, platy limestone, and very fine to fine-grained sandstone; forms ledge to small cliff near base and top with steep, ledgy slope in between; sparsely vegetated; locally contains *Isocrinus* sp. crinoid columnals, pelecypods, and gastropods especially in the upper beds, and Tang and others (2000) reported significant crinoid-bearing beds in the upper part of the unusually thick, lower limestone ledge at Mount Carmel Junction; lower unconformable contact is at the base of reddish-brown to light-gray sandy siltstone that underlies the lower limestone ledge, above the massively cross-bedded, very light gray to grayish-pink sandstone of the White Throne Member of the Temple Cap Formation; Kowallis and others (2001) reported several $^{40}Ar/^{39}Ar$ ages of 168 to 167 million years old for altered volcanic ash beds (likely derived from a magmatic arc in what is now southern California and western Nevada) within the lower part of the member in southwest Utah; deposited in a shallow-marine environment (Imlay, 1980; Blakey and others, 1983); 160 to 200 feet (50-60 m) thick.

J-2 unconformity (Pipiringos and O'Sullivan, 1978), formed about 169 to 168 million years ago in southwest Utah (Kowallis and others, 2001)

Jt **Temple Cap Formation** (Middle Jurassic) – Consists of two interfingering members that are mapped as one unit because of eastward thinning of the lower member. Upper **White Throne Member** is yellowish-gray to pale-orange, very thick bedded, well-sorted, fine-grained quartz sandstone with high-angle cross-bed sets as much as 20 feet (6 m) thick; cliff forming, similar to the Navajo Sandstone but much less resistant to erosion; basal grayish-red, blocky, angular weathering sandstone forms a ledge; deposited in coastal dune field (Blakey, 1994; Peterson, 1994); 120 to 200 feet (35-60 m) thick. Lower

Sinawava Member is moderate-reddish-brown mudstone, siltstone, and very fine grained, gypsiferous, silty sandstone; thins eastward; where present, it forms a prominent, narrow, vegetated slope at the top of the Navajo Sandstone; weathered reddish-brown clay particles form vertical streaks as they stain the upper "white" portion of the Navajo Sandstone red; lower, unconformable contact is at the base of the moderate-reddish-brown mudstone slope, or where not present, at the break in slope, above the vertical cliff of the massively bedded, light-gray Navajo Sandstone; deposited in coastal-sabkha and tidal-flat environments (Blakey, 1994; Peterson, 1994); Kowallis and others (2001) reported several $^{40}Ar/^{39}Ar$ ages of 170 to 169 million years old for altered volcanic ash beds (likely derived from a magmatic arc in what is now southern California and western Nevada) within the Sinawava Member in southwest Utah; 0 to 15 feet (0-5 m) thick.

J-1 unconformity (Pipiringos and O'Sullivan, 1978), formed prior to about 170.5 million years ago in southwest Utah (Kowallis and others, 2001)

Jn **Navajo Sandstone** (Lower Jurassic) – Light-gray to pale-orange in upper part and moderate-reddish-orange to moderate-reddish-brown in the lower part, massively cross-bedded, moderately well-cemented sandstone with well-rounded, fine- to medium-grained, frosted quartz sand grains; locally, ironstone bands, and concretions called "Moki marbles," are common; strongly jointed (see Rogers and Engelder, 2004; Rogers and others, 2004); forms the White Cliffs step of the Grand Staircase (Gregory, 1950); based on color and weathering, divisible into three informal units of roughly equal thickness (Doelling, 2008) (but not mapped separately): (1) "white" sandstone, which forms the upper part of the Navajo Sandstone, is less resistant than the "brown" sandstone at the base of the formation and is pale gray, yellowish gray, and orangish gray because of alteration, remobilization, and bleaching of limonite and hematite cement, probably because of hydrocarbon migration (see Beitler and others, 2003); (2) "pink" sandstone, which forms the middle part of the Navajo Sandstone, is generally the least resistant of the three units, is the most covered with eolian sand, and is pale-reddish-orange due to more uniformly dispersed hematite cement; and (3) "brown" or red sandstone, which forms the lower massive cliff of the Navajo Sandstone that is only partly exposed in the quadrangle, is streaked medium- to dark reddish-brown because of iron oxide remobilization caused by ground-water or hydrocarbon migration; the Navajo Sandstone is the main aquifer for much of the region (Heilweil and others, 2002; Rowley and Dixon, 2004); deposited in a vast coastal and inland dune field with prevailing winds principally from the north, with rare interdunal ephemeral lakes (Blakey, 1994; Peterson, 1994); originally, much of the sand may have been carried to the area by a transcontinental river system that eroded Grenvillian-age (about 1.0 to 1.3 billion-year-old) crust that was involved in the Appalachian orogenesis of eastern North America (Dickinson and Gehrels, 2003; Rahl and others, 2003); map unit includes areas of weathered sandstone regolith and Quaternary eolian sand too small to map separately; only upper 1400 feet (450 m) is present in the quadrangle, but total thickness in this area is 1800 to 2000 feet (550-600 m) (Sargent and Philpott, 1987).

Subsurface Unit

MzPzu Mesozoic-Paleozoic, undivided – shown on cross section only.

Sevier Fault Zone

The approximately 300-mile-long (480 km) Sevier fault zone extends from about 35 miles (56 km) south of the Grand Canyon in Arizona north to central Utah (Doelling and Davis, 1989). It has been divided into four sections as reported by Lund and others (2008), with the section boundary between the northernmost Sevier section and the Northern Toroweap section to the south lying within the Mount Carmel quadrangle at Clay Flat. This section boundary is also considered a probable seismogenic segment boundary (Lund and others, 2008). North of the quadrangle, the Sevier fault has displaced Quaternary volcanic rocks at Black Mountain and Red Canyon. Schiefelbein (2002) mapped four strands of the fault cutting 0.57 $\pm$ 0.02 million-year-old Black Mountain volcanic rocks where complex geologic relations are complicated by poor exposures, pre-basalt topography, and landslides. Initiation of faulting on the Sevier fault is estimated to be 12 to 15 million years ago (Davis, 1999); Lund and others (2008) used that age to calculate a poorly constrained middle Miocene to present vertical slip rate of 0.002 inches/year (0.04 mm/yr) at this location with an average recurrence interval of 50 ka. The average vertical slip rate increases to 0.003 inches/yr (0.07 mm/yr) and the average recurrence interval decreases to 29 ka for the fault segment that includes Red Canyon (Lund and others, 2008). No historical earthquakes have ruptured the surface and there are no scarps on unconsolidated deposits on the Utah portion on the fault (Lund and others, 2008). Paleoseismic information is summarized on the U.S. Geological Survey Quaternary Fault and Fold Database of the United States at http://earthquake.usgs.gov/regional/qfaults/.

Within the Mount Carmel quadrangle, the generally north-northeastward-striking faults that comprise the fault zone are high-angle normal faults, typically with down-to-the-west displacement. Some blocks between these faults are moderately tilted to perhaps 40°, as near the north edge of the quadrangle. Just east of the town of Mount Carmel, displacement reaches approximately 1600 feet (500 m) with the Dakota Formation on the downthrown block juxtaposed against the Navajo Sandstone. In the quadrangle, the more resistant Navajo Sandstone on the upthrown block forms an escarpment as much as several hundred feet tall. The more developed drainages coming off of these cliffs cut down into the sandstone, creating slot canyons.

Acknowledgments

Robert F. Biek, Grant C. Willis, and Michael D. Hylland, each with the Utah Geological Survey (UGS), reviewed this report and offered valuable suggestions for improvement. J. Buck Ehler (UGS) created and edited the digital files for this project. Map unit descriptions are excerpted in part from Biek and others (in preparation). Ed and Arleen Myers and Cal Sorensen graciously allowed access to private property. John S. Hayden provided valuable field assistance.

References

Beitler, B., Chan, M.A., and Parry, W.T., 2003, Bleaching of Jurassic Navajo Sandstone on Colorado Plateau Laramide highs – evidence of exhumed hydrocarbon supergiants?: Geology, v. 31, no. 12, p. 1041-1044.

Biek, R.F., Rowley, P.D., Hacker, D.B., Hayden, J.M., Willis, G.C., Hintze, L.F., Anderson, R.E., and Brown, K.D., in preparation, Geologic map of the St. George and east part of the Clover Mountains 30' x 60' quadrangles, Washington and Iron Counties, Utah: Utah Geological Survey Map.

Birkeland, P.W., Machette, M.N., and Haller, K.M., 1991, Soils as a tool for applied Quaternary geology: Utah Geological and Mineral Survey Miscellaneous Publication 91-3, 63 p.

Blakey, R.C., 1994, Paleogeographic and tectonic controls on some Lower and Middle Jurassic erg deposits, Colorado Plateau, *in* Caputo, M.V., Peterson, J.A., and Franczyk, K.J., editors, Mesozoic systems of the Rocky Mountain region, USA: Denver, Colorado, Rocky Mountain Section of the Society for Sedimentary Geology, p. 273-298.

Blakey, R.C., Peterson, F., Caputo, M.V., Geesman, R.C., and Voorhees, B.J., 1983, Paleogeography of Middle Jurassic continental, shoreline, and shallow marine sedimentation, southern Utah, *in* Reynolds, M.W., and Dolley, E.D., editors, Mesozoic paleogeography of west-central United States: Denver, Colorado, Rocky Mountain Section of Society of Economic Paleontologists and Mineralogists, p. 77-100.

Davis, G.H., 1999, Structural geology of the Colorado Plateau region of southern Utah, with special emphasis on deformation bands: Geological Society of America Special Paper 342, 157 p.

Dickinson, W.R., and Gehrels, G.E., 2003, U-Pb ages of detrital zircons from Permian and Jurassic eolian sandstones of the Colorado Plateau, USA – paleogeographic implications: Sedimentary Geology, v. 163, issues 1-2, p. 29-66.

Doelling, H.H., 2008, Geologic map of the Kanab 30' x 60' quadrangle, Kane and Washington Counties, Utah, and Coconino and Moenave Counties, Arizona: Utah Geological Survey Miscellaneous Publication MP-08-2DM, 2 plates, scale 1:100,000.

Doelling, H.H., and Davis, F.D., 1989, The geology of Kane County, Utah – Geology, mineral resources, geologic hazards, with sections on petroleum and carbon dioxide by C.J. Brandt: Utah Geological and Mineral Survey Bulletin 124, 192 p., and Map 121 to accompany Bulletin 124, 10 pls., scale 1:100,000.

Gilluly, J., and Reeside, J.B., Jr., 1926, Jurassic formations of eastern Utah [abs.]: Geological Society of America Bulletin, no. 37, p. 158-159.

Gregory, H.E., 1950, Geology and geography of the Zion Park region: U.S. Geological Survey Professional Paper 220, 200 p.

Gregory, H.E., and Moore, R.C., 1931, The Kaiparowits region, a geographic and geologic reconnaissance of parts of Utah and Arizona: U.S. Geological Survey Professional Paper 164, 161 p.

Gustason, E.R., 1989, Stratigraphy and sedimentology of the middle Cretaceous (Albian-Cenomanian) Dakota Formation, southwestern Utah: Boulder, University of Colorado, Ph.D. dissertation, 376 p.

Heilweil, V.M., Watt, D.E., Solomon, D.K., and Goddard, K.E., 2002, The Navajo aquifer system of southwestern Utah, *in* Lund, W.R., editor, Field guide to geologic excursions in southwestern Utah and adjacent areas of Arizona and Nevada: U.S. Geological Survey Open-File Report 02-172, p. 105-130.

Imlay, R.W., 1980, Jurassic paleobiogeography of the conterminous United States in its continental setting: U.S. Geological Survey Professional Paper 1062, 134 p.

Kowallis, B.J., Christiansen, E.H., Deino, A.L., Zhang, C., and Everitt, B.H., 2001, The record of Middle Jurassic volcanism in the Carmel and Temple Cap Formations of southwestern Utah: Geological Society of America Bulletin, v. 113, no. 3, p. 373-387.

Laurin, J., and Sageman, B.B., 2001, Tectono–sedimentary evolution of the western margin of the Colorado Plateau during the latest Cenomanian and early Turonian, *in* Erskine, M.C., editor, and Faulds, J.E., Bartley, J.M., and Rowley, P.D., co-editors, The geologic transition, High Plateaus to Great Basin – a symposium and field guide, The Mackin Volume: Utah Geological Association Publication 30 and Pacific Section American Association of Petroleum Geologists Publication GB 78, p. 57-74.

Lund, W.R., Knudsen, T.R., and Vice, G.S., 2008, Paleoseismic reconnaissance of the Sevier fault, Kane and Garfield Counties, Utah: Utah Geological Survey Special Study 122, Paleoseismology of Utah, v. 16, 31 p.

Peterson, F., 1994, Sand dunes, sabkhas, streams, and shallow seas – Jurassic paleogeography in the southern part of the Western Interior basin, *in* Caputo, M.V., Peterson, J.A., and Franczyk, K.J., editors, Mesozoic systems of the Rocky Mountain region, USA: Denver, Colorado, Rocky Mountain Section of the Society for Sedimentary Geology, p. 233-272.

Pipiringos, G.N., and O'Sullivan, R.B., 1978, Principal unconformities of Triassic and Jurassic rocks, western interior United States – A preliminary survey: U.S. Geological Survey Professional Paper 1035-A, 29 p.

Rahl, J.M., Reiners, P.W., Campbell, I.H., Nicolescu, S., and Allen, C.M., 2003, Combined single-grain (U-Th)/He and U-Pb dating of detrital zircons from the Navajo Sandstone, Utah: Geology, v. 31, no. 9, p. 761-764.

Rogers, C.M., and Engelder, T., 2004, The feedback between joint-zone development and downward erosion of regularly spaced canyons in the Navajo Sandstone, Zion National Park, Utah, *in* Cosgrove, J.W., and Engelder, T., editors, The initiation, propagation, and arrest of joints and other fractures: Geological Society, London, Special Publications 231, p. 49-71.

Rogers, C.M., Meyers, D.A., and Engelder, T., 2004, Kinematic implications of joint zones and isolated joints in the Navajo Sandstone at Zion National Park, Utah – evidence for Cordilleran relaxation: Tectonics, TC1007, v. 23, p. 1-16, doi:1029/2001TC001329.

Rowley, P.D., and Dixon, G.L., 2004, The role of geology in increasing Utah's ground-water resources from faulted terranes – lessons from the Navajo Sandstone, Utah, and the Death Valley flow system, Nevada-California, *in* Spangler, L.E., editor, Ground water in Utah – source, protection, and remediation: Utah Geological Association Publication 31, p. 27-41.

Sable, E.G., and Hereford, R., 2004, Geologic map of the Kanab 30' x 60' quadrangle, Utah and Arizona: U.S. Geological Survey Geologic Investigations Series I-2655, scale 1:100,000.

Sargent, K.A., and Philpott, B.C., 1987, Geologic map of the Kanab quadrangle, Kane County, Utah, and Mohave and Coconino Counties, Arizona: U.S. Geological Survey Map GQ-1603, scale 1:62,500.

Schiefelbein, I.M., 2002, Fault segmentation, fault linkage and hazards along the Sevier fault, southwestern Utah: Las Vegas, University of Nevada at Las Vegas, MS thesis, 134 p., 5 plates.

Tang, C.M., Bottjer, D.J., and Simms, M.J., 2000, Stalked crinoids from a Jurassic tidal deposit in western North America: Universidad Complutense Madrid, Lethaia 33 (1), p. 46-54.

Tibert, N.E., Leckie, R.M., Eaton, J.G., Kirkland, J.I., Colin, J.-P., Leithold, E.L., and McCormic, M.E., 2003, Recognition of relative sea-level change in Upper Cretaceous coal-bearing strata – a paleoecological approach using agglutinated foraminifera and ostracods to detect key stratigraphic surfaces, *in* Olsen, H.C., and Leckie, R.M., editors, Micropaleontologic proxies for sea-level change and stratigraphic discontinuities: Society for Sedimentary Geology Special Publication no. 75, p. 263-299.

MAP SYMBOLS

Contact

Normal fault

dashed where location inferred; dotted where concealed; bar and ball on downthrown side

Structure contour on top of the Navajo Sandstone
short dash where projected; contour interval 100 feet

Strike and dip of bedding inclined 3

horizontal

Joint nearly vertical

Petroleum exploration drill hole
plugged and abandoned

Spring

Gravel pit

CORRELATION OF MAP UNITS
Mount Carmel Quadrangle

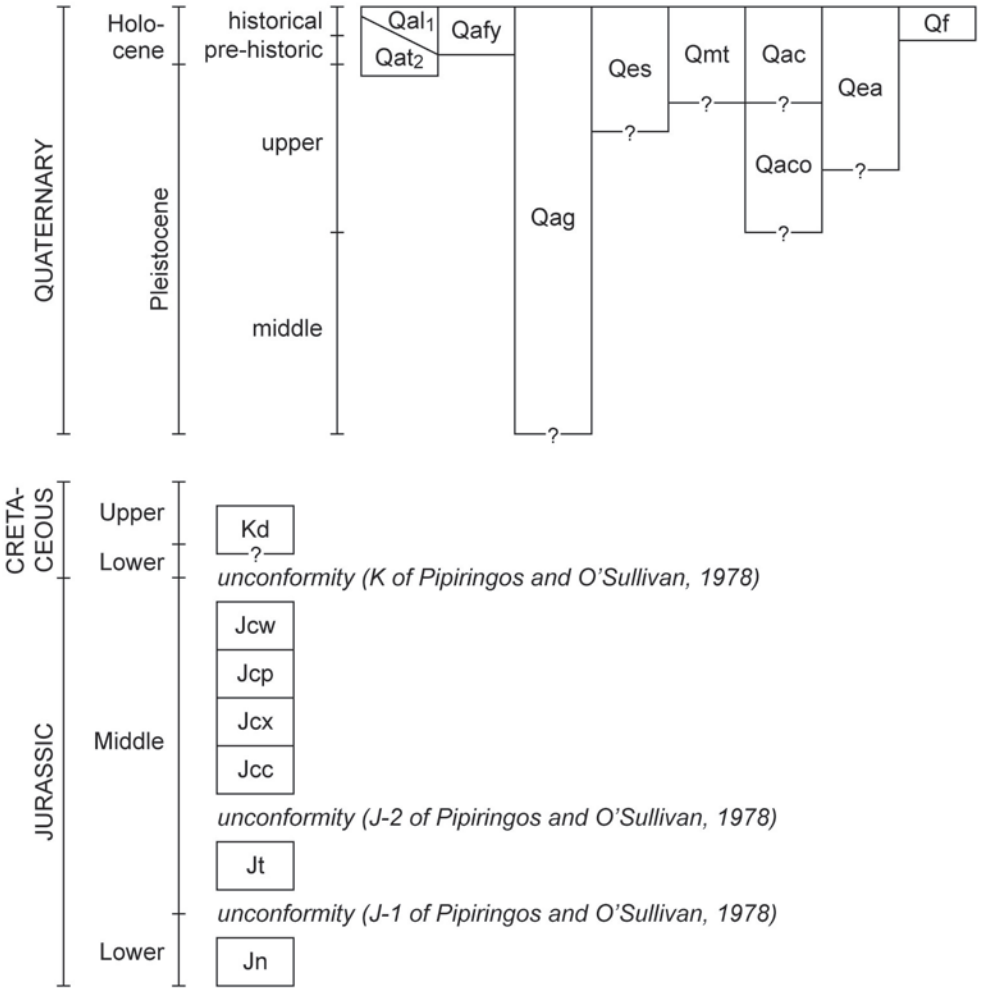

LITHOLOGIC COLUMN
Mt. Carmel Quadrangle

ERA	PERIOD	SERIES AND STAGE	MAP UNIT		MAP SYMBOL	THICK-NESS Feet (Meters)	LITHOLOGY
CENO-ZOIC	QUAT.	Holocene to middle Pleistocene	surficial deposits		various Q	0-180 (0-55)	
MESOZOIC	CRETACEOUS	Upper	Tropic Shale		Kt?	See map unit description	Not exposed
			Dakota Formation		Kd	160+ (50+)	Thin coal Thin coal Local basal conglomerate K unconformity
		? Lower					
	JURASSIC	Middle	Carmel Formaiton	Winsor Member	Jcw	60-80 (18-25)	
				Paria River Member	Jcp	80-140 (25-40)	Alabaster gypsum
				Crystal Creek Member	Jcx	120-150 (35-45)	
				Co-op Creek Lime-stone Member	Jcc	160-200 (50-60)	*Isocrinus* sp. J-2 unconformity
			Temple Cap Formation		Jt	120-200 (35-60)	White Throne Member Sinawava Member J-1 unconformity
		Lower	Navajo Sandstone		Jn	1400+ (450+) 1800-2000 (550-600) total	Less resistant "white" sandstone Massive cross-bedding Least resistant "pink" sandstone More resistant "red" or "brown" sandstone Base not exposed

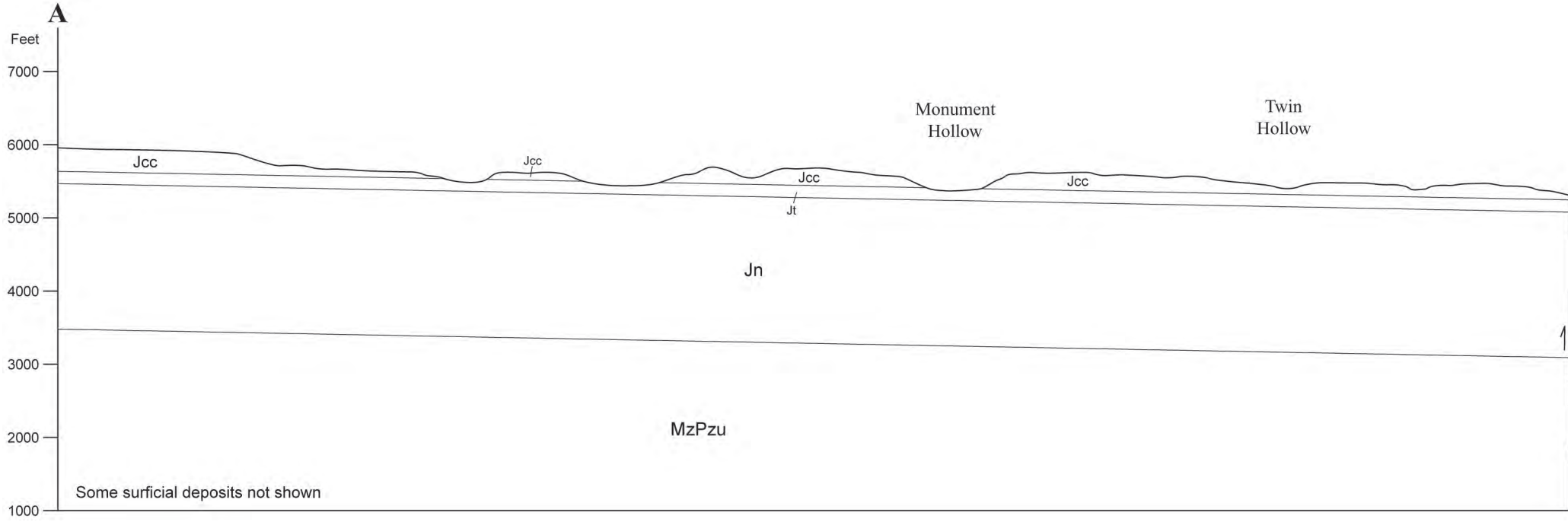
A
Feet
7000
6000
5000
4000
3000
2000
1000
Monument
Hollow
Twin
Hollow
Jcc
Jcc
Jcc
Jcc
Jt
Jn
MzPzu
Some surficial deposits not shown

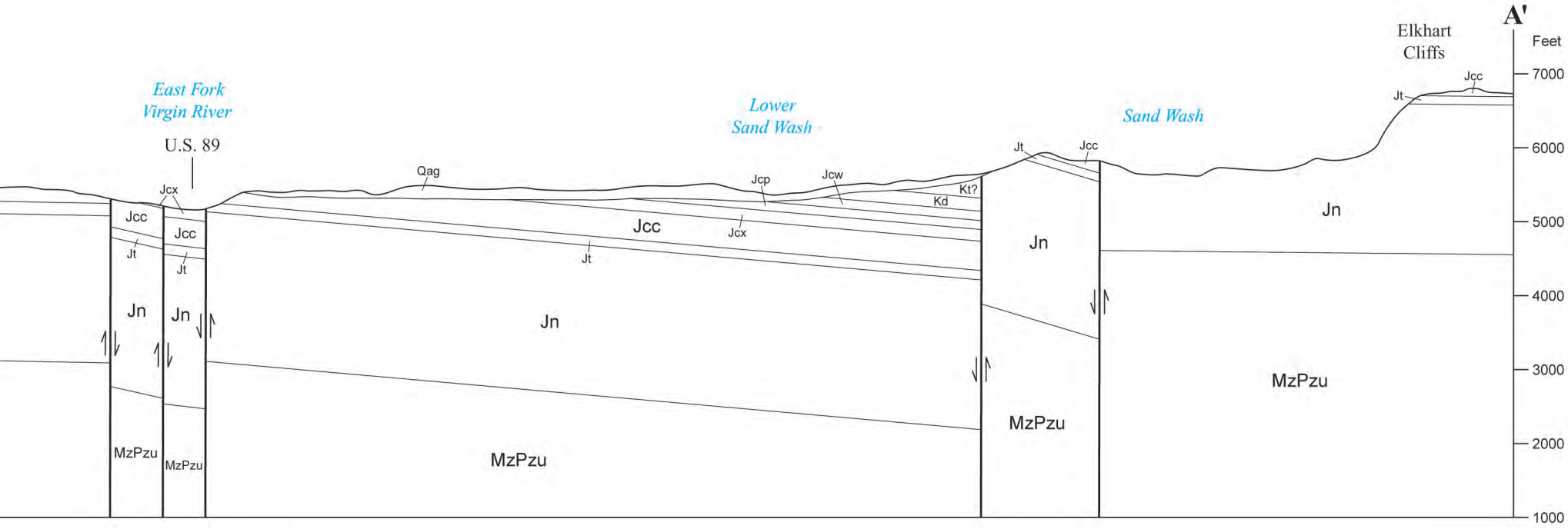
A'
Feet
7000
6000
5000
4000
3000
2000
1000
East Fork
Virgin River
U.S. 89
Lower
Sand Wash
Sand Wash
Elkhart
Cliffs
Qag
Jcx
Jcc
Jt
Jcp
Jcw
Kt?
Kd
Jn
MzPzu