INTERIM GEOLOGIC MAP OF THE JUMP CREEK QUADRANGLE, CARBON COUNTY, UTAH
by Chris D. Hansen
Utah Geological Survey Open-File Report March 1996
Field work done during 1983.

REFERENCES

This report

Hansen, C.D., 1988, Geology of the Jump Creek 7 1/2' quadrangle, Carbon County, Utah: Provo, Brigham Young University, M.S. thesis, 70 p.

Standardville quadrangle

Carroll, R.E., 1987, Geology of the Standardville 7 1/2' quadrangle, Carbon County, Utah: Provo, Brigham Young University Geology Studies, v. 34, part 1, p. 1-31.

Carroll, R.E., 1993, Interim geologic map of the Standardville quadrangle, Carbon County, Utah: Utah Geological Survey Open-File Report 299, scale 1:24,000.

Helper quadrangle

Russon, M.P., 1987, Geology, depositional environments, and coal resources of the Helper 7 1/2' quadrangle, Carbon County, Utah: Provo, Brigham Young University Geology Studies, v. 34, part 1, p. 131-168.

Russon, M.P., 1992, Interim geologic map of the Helper quadrangle, Carbon County, Utah: Utah Geological Survey Open-File Report 262, scale 1:24,000.

INTERIM GEOLOGIC MAP OF THE JUMP CREEK QUADRANGLE, CARBON COUNTY, UTAH

Chris D. Hansen

PLATE 1

OPEN-FILE REPORT 334 March 1996
UTAH GEOLOGICAL SURVEY
a division of
Utah Department of Natural Resources

UNITED STATES
DEPARTMENT OF THE INTERIOR
GEOLOGICAL SURVEY

STATE OF UTAH
UTAH GEOLOGICAL AND MINERAL SURVEY

JUMP CREEK QUADRANGLE
UTAH—CARBON CO.
7.5 MINUTE SERIES (TOPOGRAPHIC)
NE/4 SCOFIELD 15' QUADRANGLE



Mapped, edited, and published by the Geological Survey

Control by USGS, NOS/NOAA, and U. S. Forest Service

Topography by photogrammetric methods from aerial photographs taken 1970. Field checked 1974. Map edited 1979

Projection and 10,000-foot grid ticks: Utah coordinate system, central zone (Lambert conformal conic)
1000-meter Universal Transverse Mercator grid ticks, zone 12, shown in blue. 1927 North American datum

Fine red dashed lines indicate selected fence lines

UTM GRID AND 1979 MAGNETIC NORTH

SCALE 1:24 000

CONTOUR INTERVAL 80 FEET
NATIONAL GEODETIC VERTICAL DATUM OF 1929

QUADRANGLE LOCATION

ROAD CLASSIFICATION

Primary highway, hard surface — Light-duty road, hard or improved surface
Secondary highway, hard surface — Unimproved road
Interstate Route — U. S. Route — State Route

JUMP CREEK, UTAH
NE/4 SCOFIELD 15' QUADRANGLE

INTERIM GEOLOGIC MAP OF THE JUMP CREEK QUADRANGLE, CARBON COUNTY, UTAH

Chris D. Hansen

PLATE 2

OPEN-FILE REPORT 334 March 1996
UTAH GEOLOGICAL SURVEY
a division of
Utah Department of Natural Resources

EXPLANATION

Subsurface Units

CRETACEOUS

Mancos Shale

- Kmg — Garley Canyon Sandstone Member
- Kmf — Ferron Sandstone Member
- Km — Shale members
- Kd — Dakota Sandstone
- Kcm — Cedar Mountain Formation

JURASSIC

- Jm — Morrison Formation
- Js — Summerville Formation
- Jcu — Curtis Formation
- Je — Entrada Sandstone
- Jca — Carmel Formation

CRETACEOUS

Star Point Sandstone

- Kss — Storrs Sandstone Member
- Ksp — Panther Sandstone Member

Mancos Shale

- Kmt — Trail Canyon Sandstone Member
- Kmw — Wildcat Canyon Sandstone Member
- Kmb — Bull Point Sandstone Member
- Kmd — Dempseyville Sandstone Member
- Kme — Emery Sandstone Member
- Kmsb — Sandstone B

QUARTERNARY

- Qal — Recent alluvium
- Qoa — Older alluvium
- Qml — Mancos Shale lag
- Qp — Pediment gravel

CRETACEOUS

- TKn — North Horn Formation
- Kp — Price River Formation
- Kc — Castlegate Formation

Blackhawk Formation

- Kbm — Mudstone members
- Kba — Aberdeen Sandstone Member
- Kbs — Spring Canyon Sandstone Member

SYMBOLS
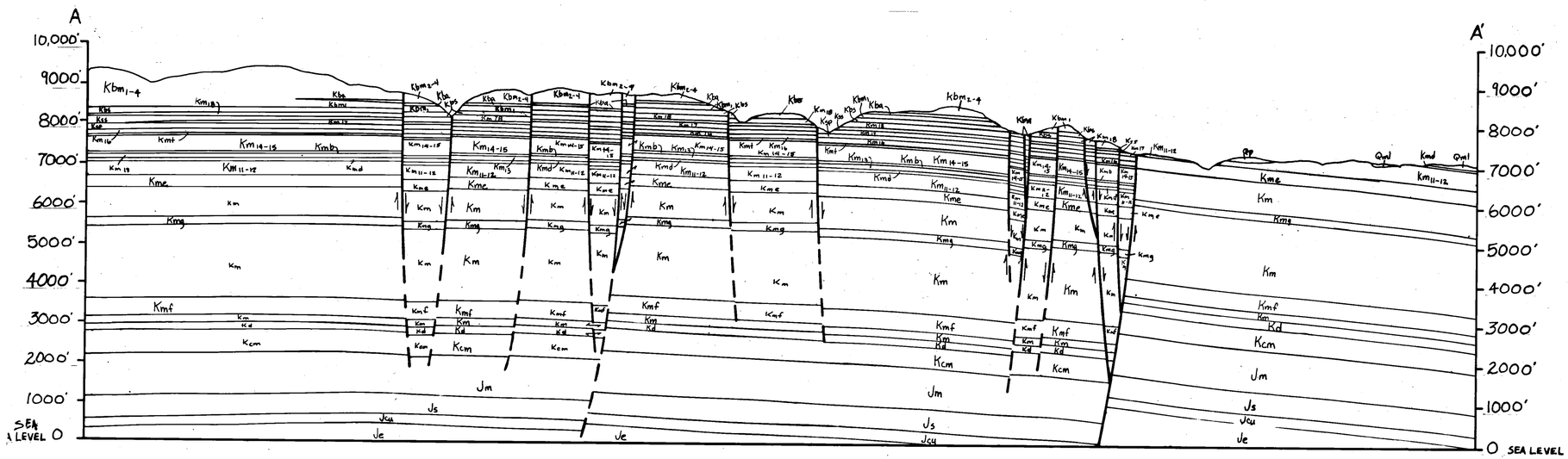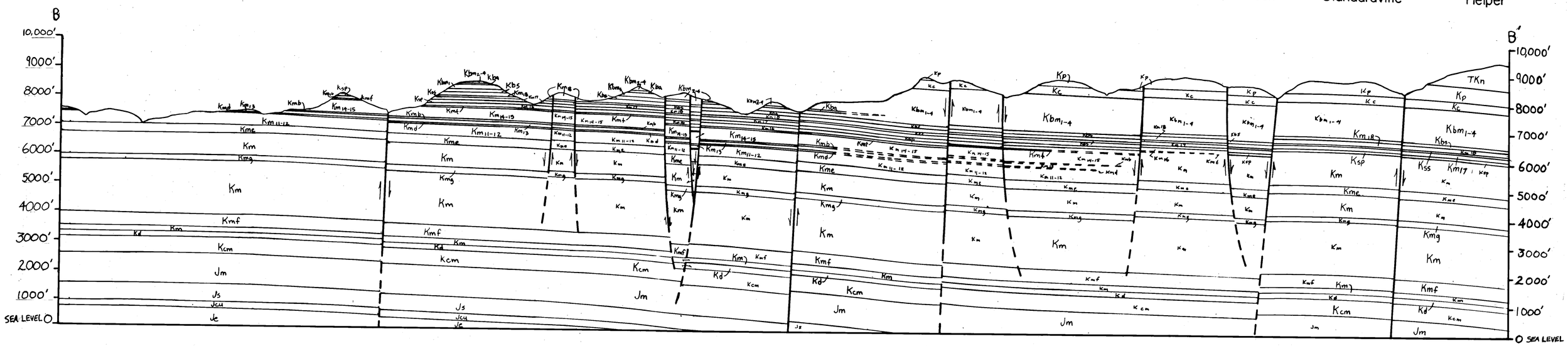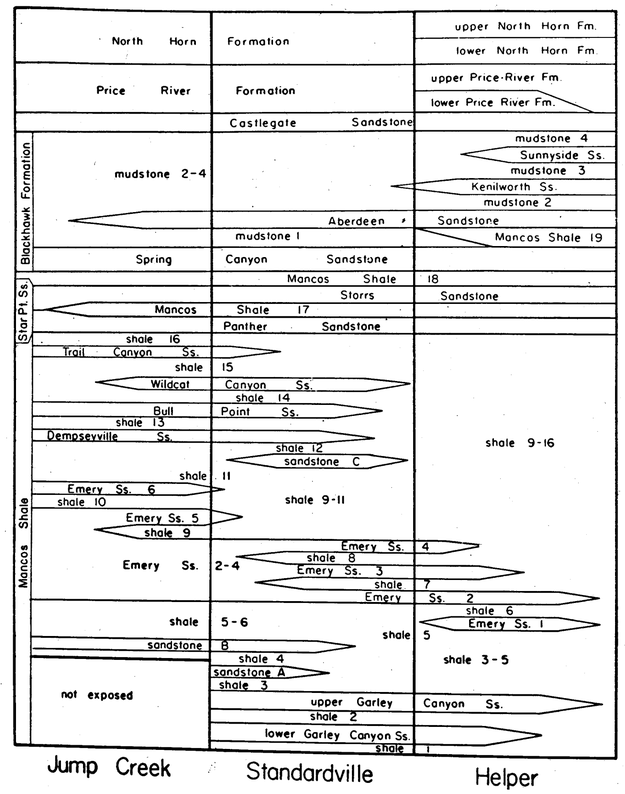
- Contact; dashed where inferred
- Normal Fault; symbol on downthrown side, dashed where inferred, dotted where covered
- Structural Contour; Dashed where inferred. Datum is top of Spring Canyon Sandstone
- Strike and dip of bedding plane
- Joint
- Mine Portal