Geology of the Lund Quadrangle, Iron County, Utah

by S. Kerry Grant, Lehi F. Hintze, and Myron G. Best

1988

UTAH GEOLOGICAL AND MINERAL SURVEY
OPEN-FILE REPORT 178

UNITED STATES
DEPARTMENT OF THE INTERIOR
GEOLOGICAL SURVEY

Bedrock mapping by Grant and Best, Quaternary mapping by Hintze
U.S. Geological Survey Open-File Report 79-1655

LUND QUADRANGLE
UTAH-IRON CO.
7.5 MINUTE SERIES (TOPOGRAPHIC)

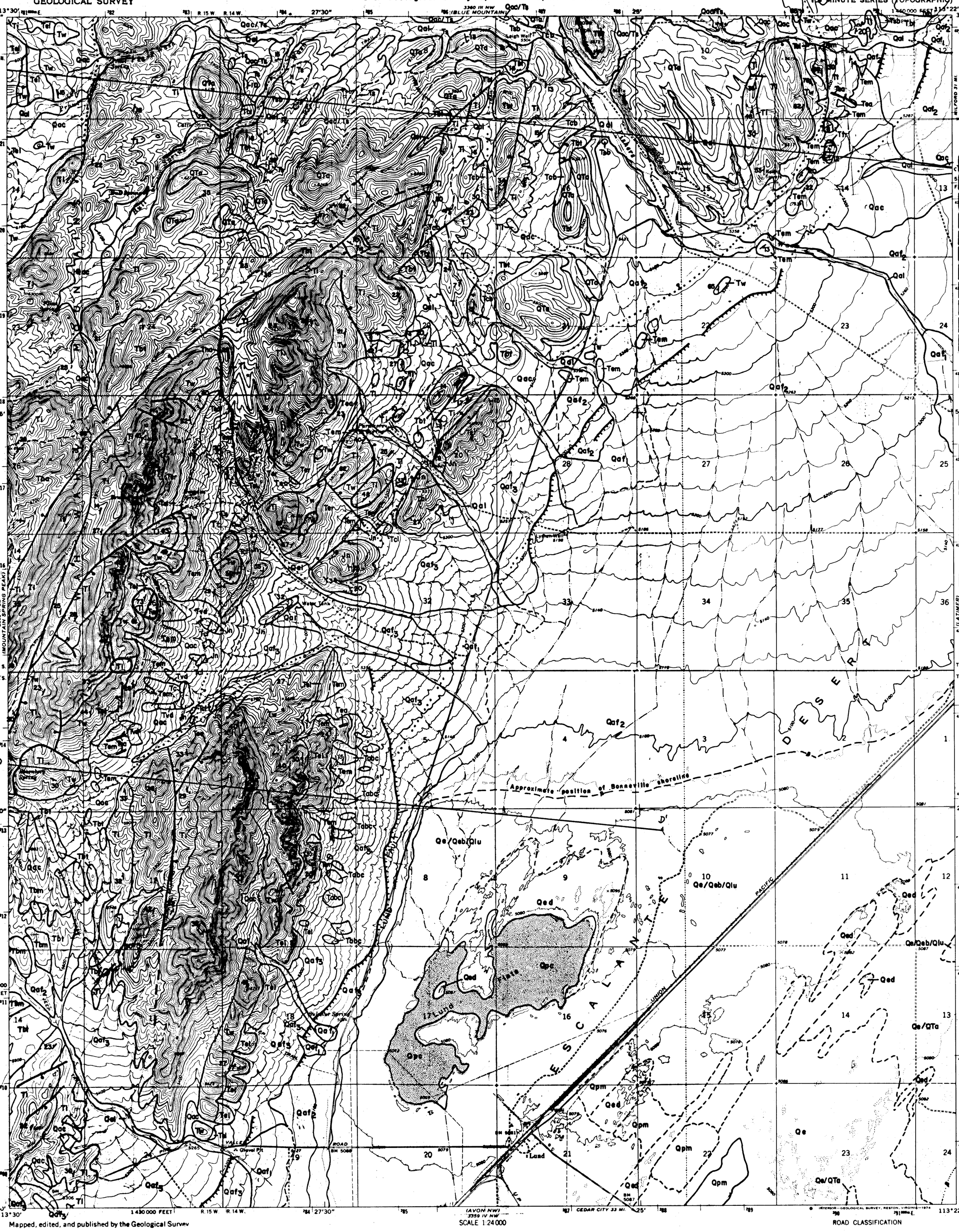

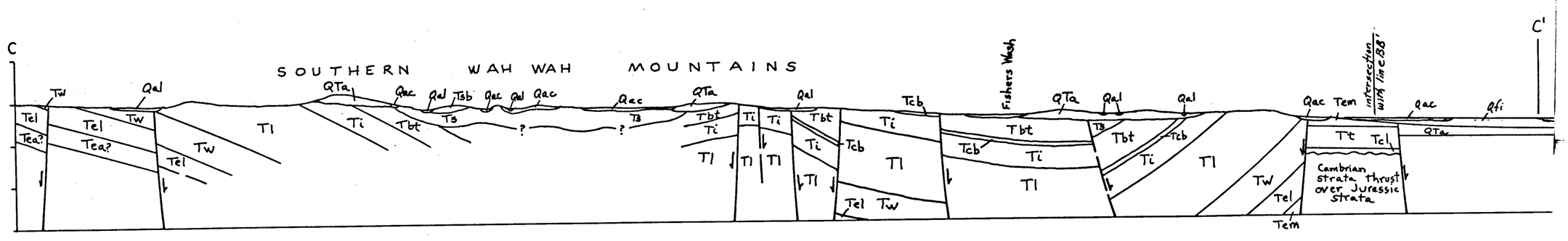

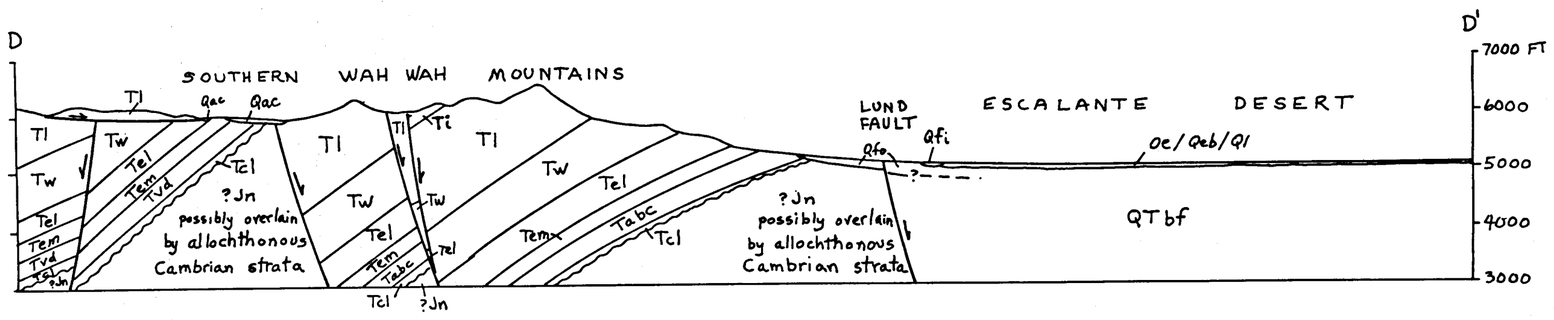

Blue Mountain - Lund area 1:50,000