STATE OF UTAH
DEPARTMENT OF NATURAL RESOURCES
UTAH GEOLOGICAL AND MINERAL SURVEY

Published and sold by
UTAH GEOLOGICAL AND MINERAL SURVEY
Genevieve Atwood, Director
606 Black Hawk Way
Salt Lake City, Utah 84108

Plate 1
Utah Geological and Mineral Survey Map 83
Geologic Map of the Salina Quadrangle

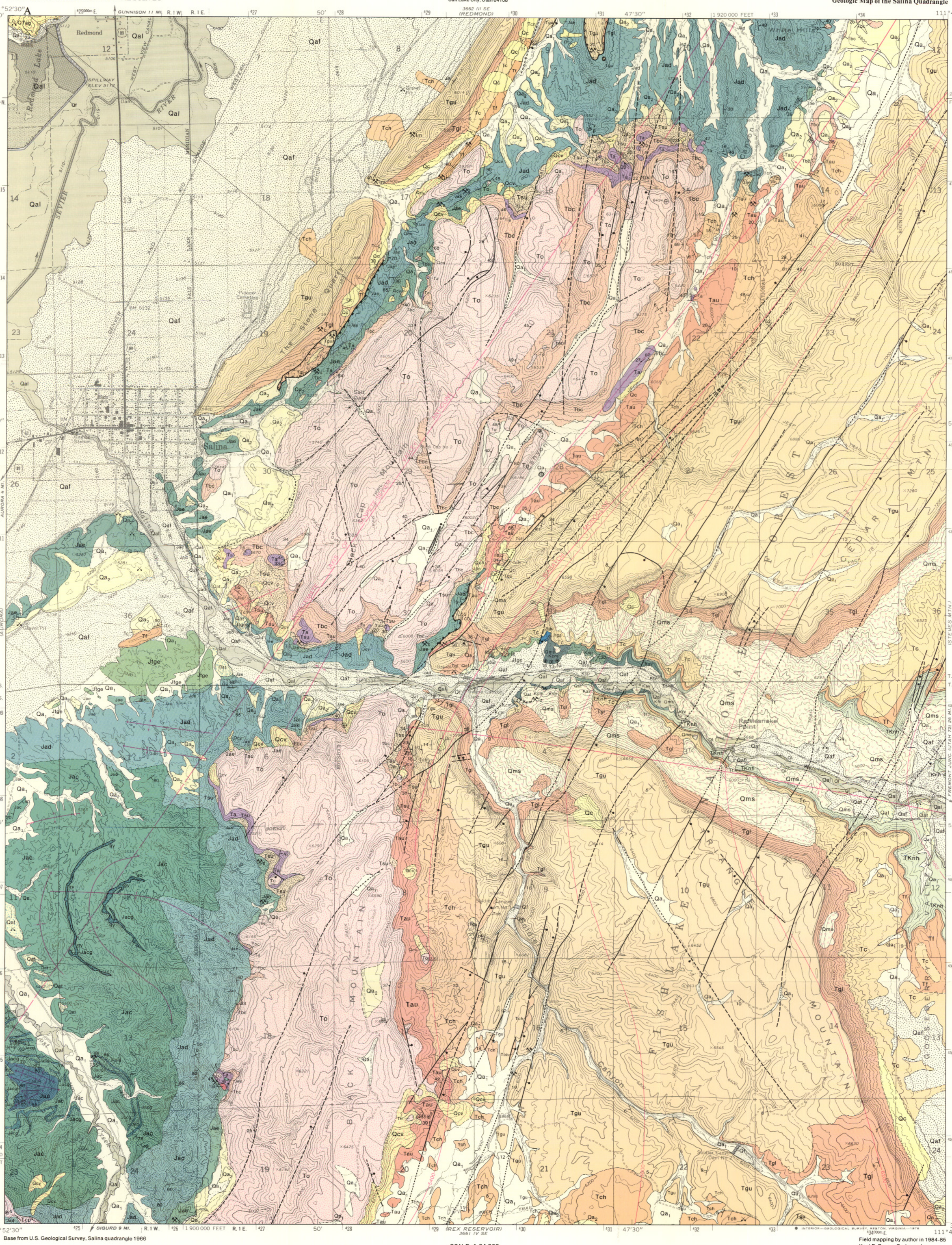

Base from U.S. Geological Survey, Salina quadrangle 1966

Field mapping by author in 1984-85
Kent D. Brown, Cartographer

SCALE 1:24 000

1 ½ 0 1 MILE

1000 0 1000 2000 3000 4000 5000 6000 7000 FEET

1 .5 0 1 KILOMETER

CONTOUR INTERVAL 40 FEET
DOTTED LINES REPRESENT 10-FOOT CONTOURS
NATIONAL GEODETIC VERTICAL DATUM OF 1929

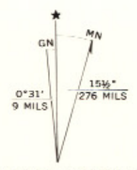

UTM GRID AND 1966 MAGNETIC NORTH DECLINATION AT CENTER OF SHEET

GEOLOGIC MAP OF THE SALINA QUADRANGLE, SEVIER COUNTY, UTAH

by
Grant C. Willis
Utah Geological and Mineral Survey

1986

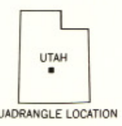

QUADRANGLE LOCATION