DEPARTMENT OF THE INTERIOR
U.S. GEOLOGICAL SURVEY

MISCELLANEOUS INVESTIGATIONS SERIES
MAP I-1937

Pamphlet accompanies map





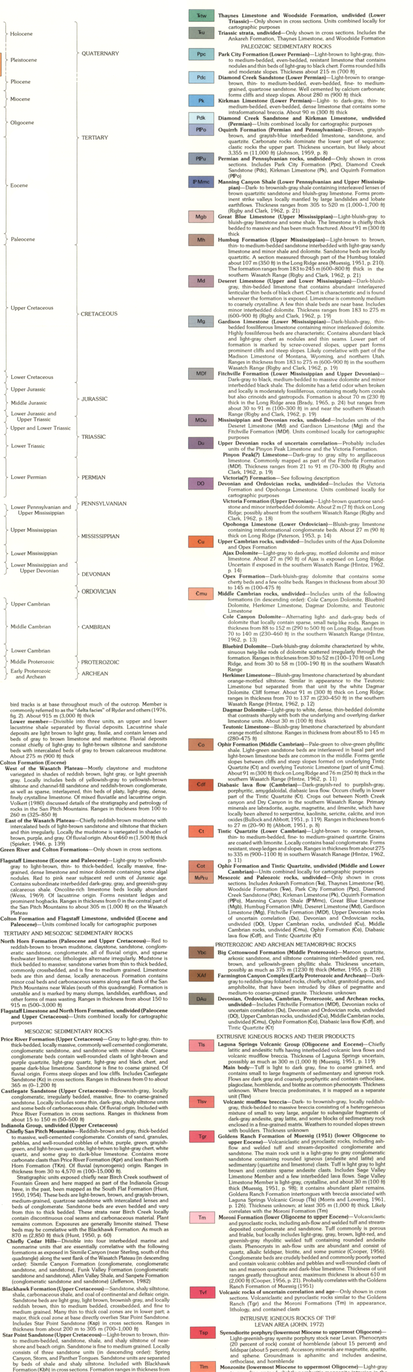

GEOLOGIC MAP OF THE NEPHI 30′ × 60′ QUADRANGLE, CARBON, EMERY, JUAB, SANPETE, UTAH, AND WASATCH COUNTIES, UTAH

By
Irving J. Witkind and Malcolm P. Weiss