

112°10'0"W

112°0'0"W

111°50'0"W

# Weber County - 2003 IBC S<sub>1</sub>

1 Second Spectral Response Acceleration (2% Probability of Exceedance in 50 Years), Site Class B





**February 2005**  
Utah Seismic Safety Commission

Map shows spectral response acceleration contours created using the gridded data from the 2003 International Building Code (IBC) Seismic Design Parameters CD-ROM prepared by the U.S. Geological Survey.


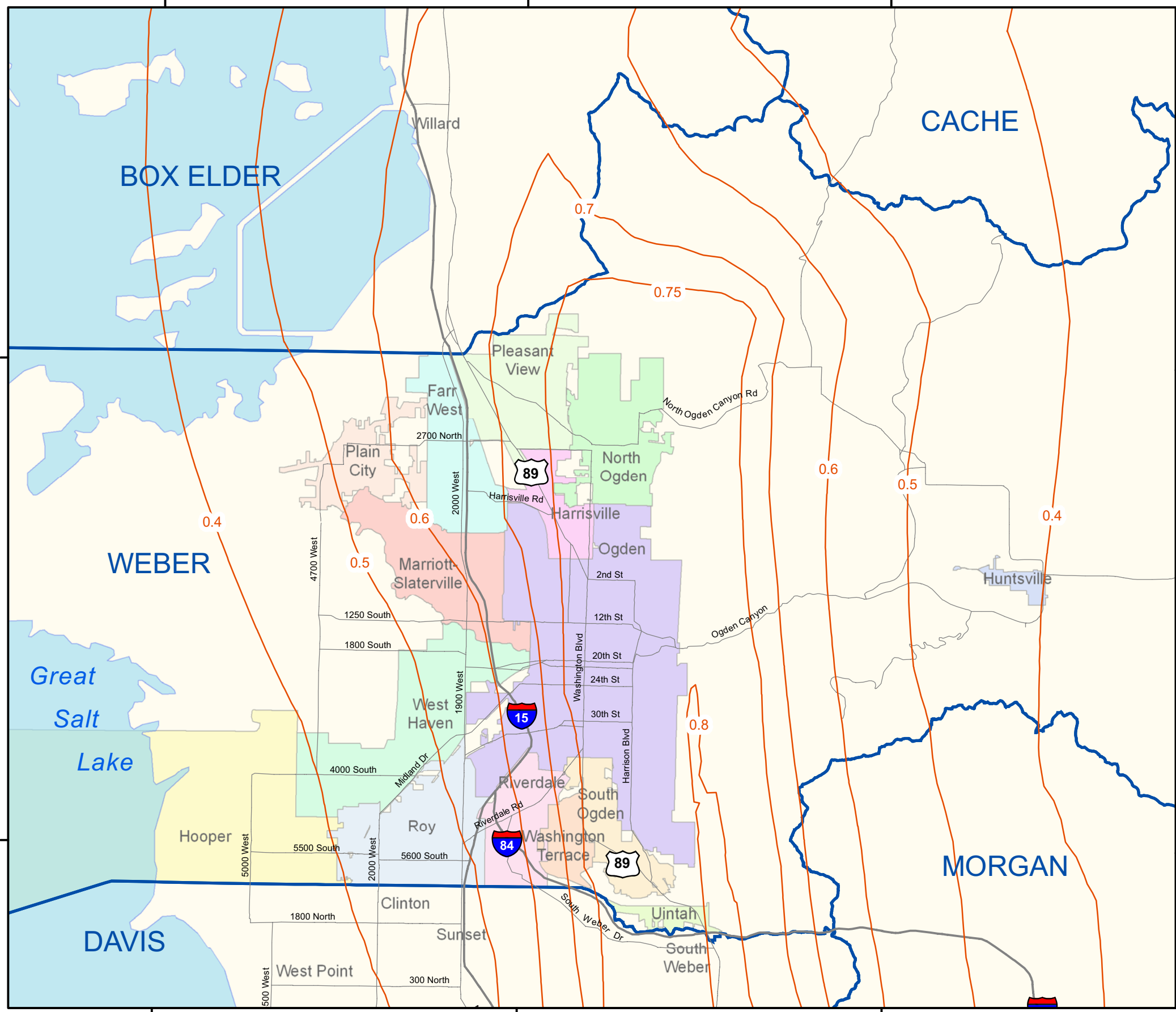
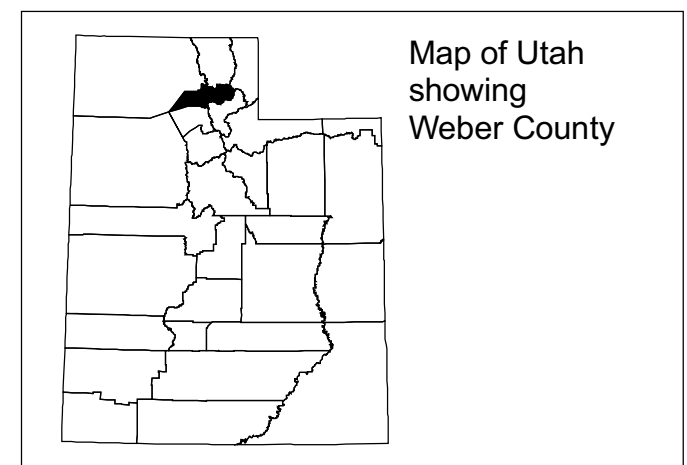

The grid data used to make the contours were provided by the U.S. Geological Survey and are at a spacing of 0.01 degree latitude and longitude.

The map is not intended for use in design. The IBC Seismic Design Parameters CD-ROM distributed with the IBC should be used for design.

**Explanation**

-  Counties
-  Municipalities
-  Spectral Acceleration Contours (g)
-  Streets/Highways

0 1.5 3 Miles

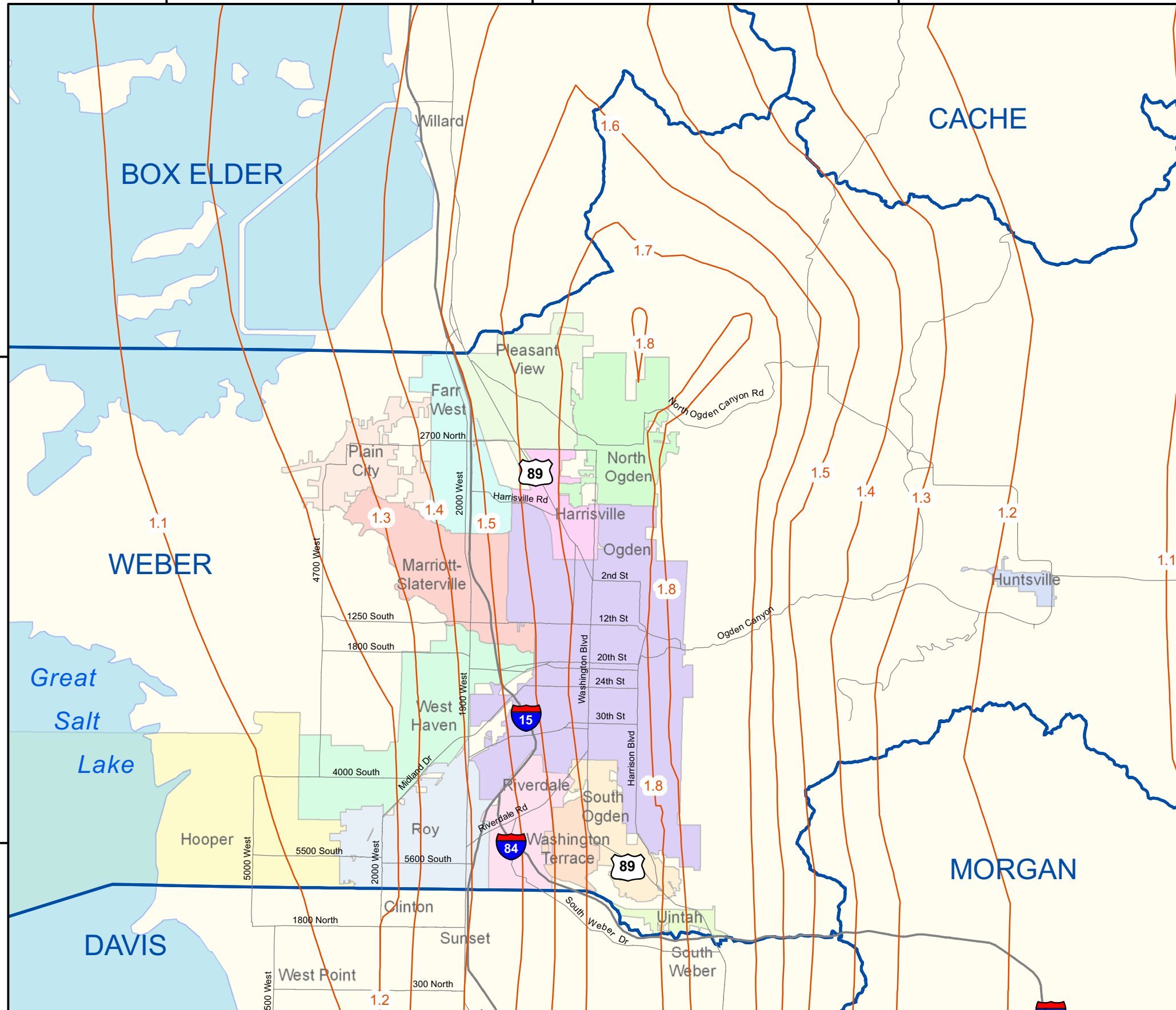
41°20'0"N

41°10'0"N

112°10'0"W

112°0'0"W

111°50'0"W



# Weber County - 2003 IBC $S_s$

0.2 Second Spectral Response Acceleration (2% Probability of Exceedance in 50 Years), Site Class B

## February 2005

Utah Seismic Safety Commission

Map shows spectral response acceleration contours created using the gridded data from the 2003 International Building Code (IBC) Seismic Design Parameters CD-ROM prepared by the U.S. Geological Survey.

The grid data used to make the contours were provided by the U.S. Geological Survey and are at a spacing of 0.01 degree latitude and longitude.

The map is not intended for use in design. The IBC Seismic Design Parameters CD-ROM distributed with the IBC should be used for design.

**Explanation**

- Counties
- Municipalities
- Spectral Acceleration Contours (g)
- Streets/Highways

0 1.5 3 Miles

