

Davis County - 2003 IBC S₁

1 Second Spectral Response Acceleration (2% Probability of Exceedance in 50 Years), Site Class B

February 2005





Utah Seismic Safety Commission

Map shows spectral response acceleration contours created using the gridded data from the 2003 International Building Code (IBC) Seismic Design Parameters CD-ROM prepared by the U.S. Geological Survey.


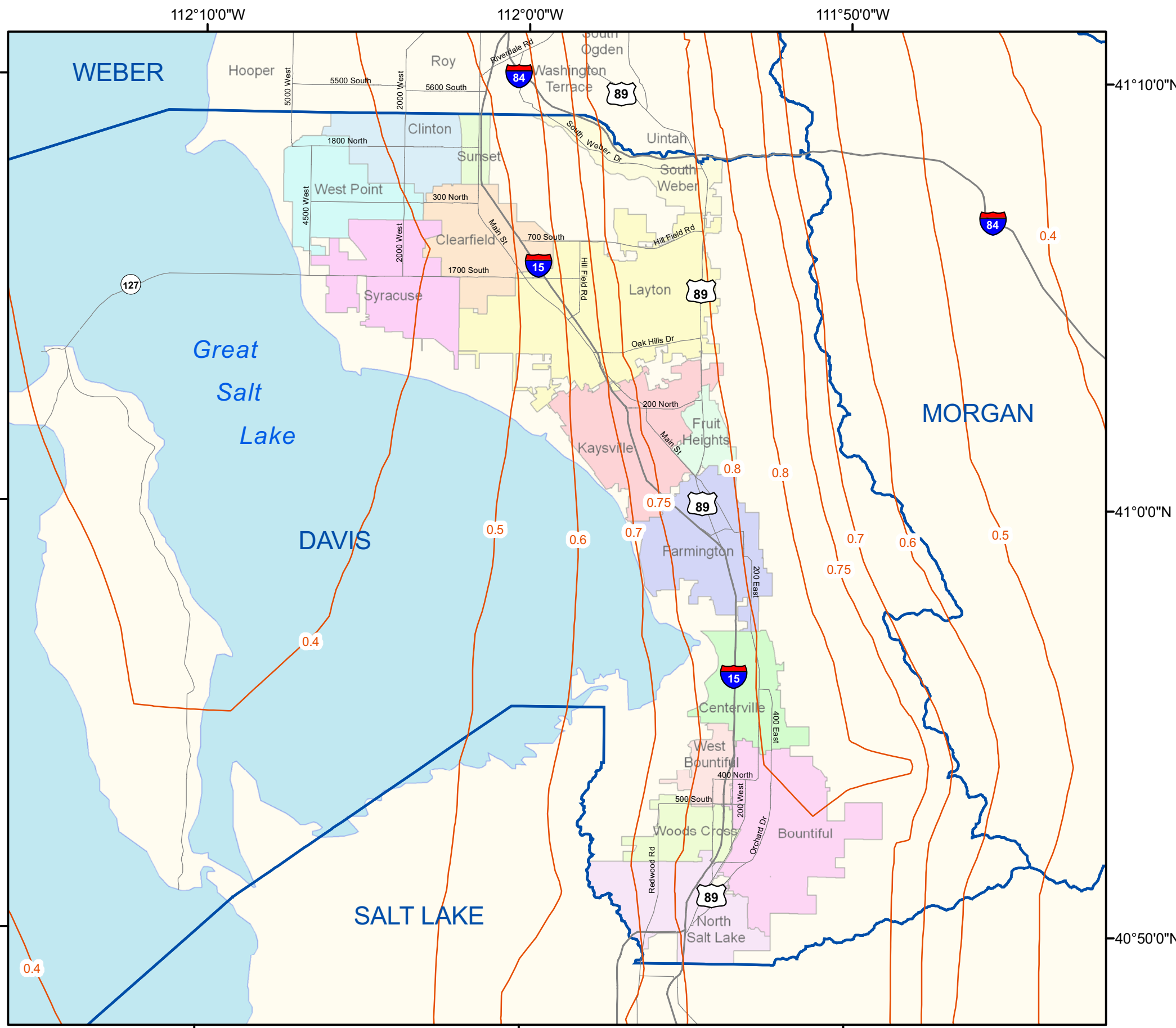
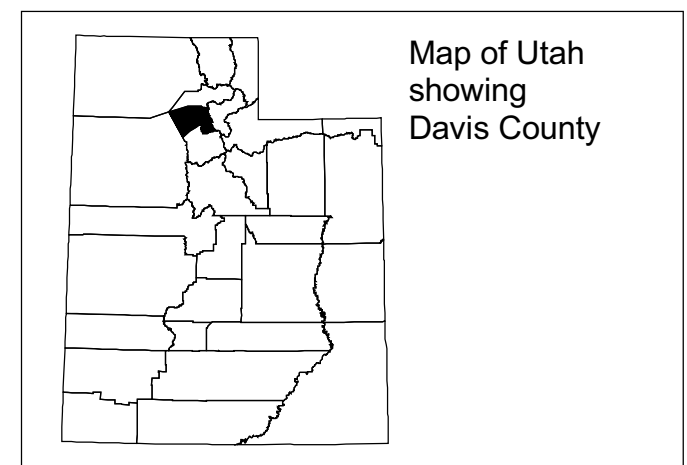
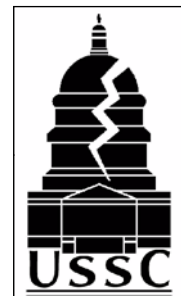
The grid data used to make the contours were provided by the U.S. Geological Survey and are at a spacing of 0.01 degree latitude and longitude.

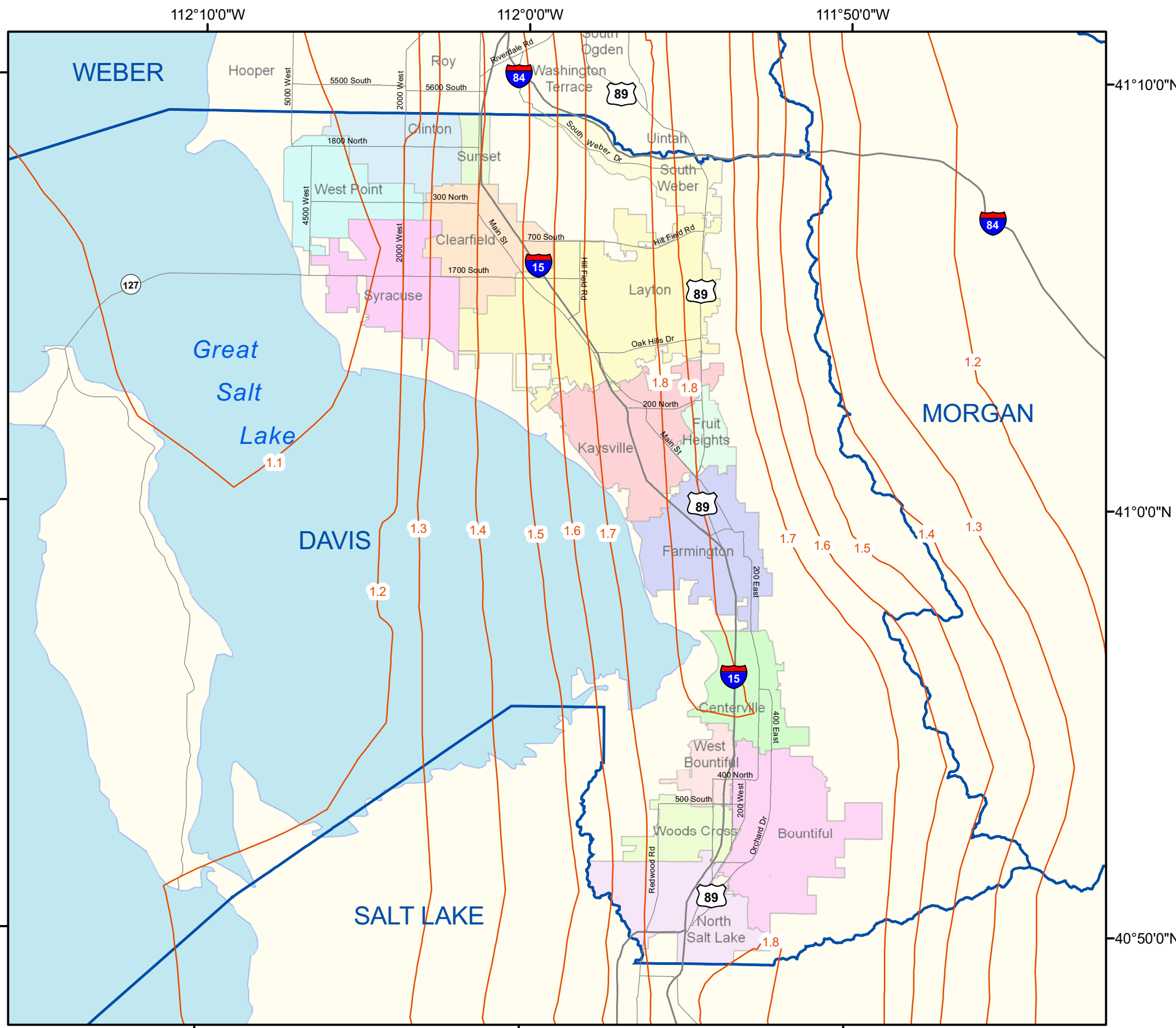
The map is not intended for use in design. The IBC Seismic Design Parameters CD-ROM distributed with the IBC should be used for design.

Explanation

-  Counties
-  Municipalities
-  Spectral Acceleration Contours (g)
-  Streets/Highways

0 1.5 3 Miles



Davis County - 2003 IBC S_s

0.2 Second Spectral Response Acceleration (2% Probability of Exceedance in 50 Years), Site Class B

February 2005
Utah Seismic Safety Commission

Map shows spectral response acceleration contours created using the gridded data from the 2003 International Building Code (IBC) Seismic Design Parameters CD-ROM prepared by the U.S. Geological Survey.

The grid data used to make the contours were provided by the U.S. Geological Survey and are at a spacing of 0.01 degree latitude and longitude.

The map is not intended for use in design. The IBC Seismic Design Parameters CD-ROM distributed with the IBC should be used for design.

Explanation

- Counties
- Municipalities
- Spectral Acceleration Contours (g)
- Streets/Highways

0 1.5 3 Miles

N

